











Resource Impact Summary		
	High Quality Wetlands	19.7 acres
	Wetlands	22.4 acres
	Floodplain	95 acres
	Prime/Important Farmland	530 acres
	Residences	14
	Businesses	0

US51 Vandalia
Parallel Yellow



Legend			
Alignment		C-D Road	
Existing US51		Right-of-Way	
Tangent	